

Presented By:



The Village of  
**Glenview**


<http://www.glenview.il.us>

## A Passport to Green Projects in Glenview

A guide to restoration initiatives in the  
Village of Glenview




## West Fork Green



Located near the intersection of Glenview Road and Waukegan Road. Parking available in public lot south of Glenview, near the bridge over the West Fork.


## Evelyn Pease Tyner Interpretive Center and Permeable Pavement Parking Lot

The Center is located at 2400 Compass Road. The parking lot is located across Compass Road.



---

## Shermer Road Detention Basin




This Detention Basin is near the Glenview Police Station and Public Works building along Shermer Road and Lake Avenue. Parking is available in lot north of the station, south of the basin.

---


## Reach 1 restoration and stabilization

This project can be seen to the east as you travel along Ravine Way. There are many places to park and view the project that starts at Willow Road and runs south to the Lot 16 project.



---

## Gallery Park and Lake Glenview



Gallery Park is located at the geographic center of Glenview, bordered by W Lake Avenue, Patriot Boulevard, Chestnut Avenue, and Lehigh Avenue. Public lots for parking are located along the North side of the park.

---

## Lot 16 Stabilization

Parking is available at the gravel lot at the end of Claire Ct. Heading North on the trail, the Lot 16 project can be seen on your right.

