

Emerald Ash Borer Workshop

Village of Glenview

June 2012



Strategies for Public Ash Trees

- Continual monitoring
- Removal of infested parkway trees
- Treatment programs
- Participation in research program
- Reforestation



Infested Parkway Trees

- 2009: 22
- 2010: 57
- 2011: 338
- 2012 (to May 1): 128
- Infested trees are marked and removed

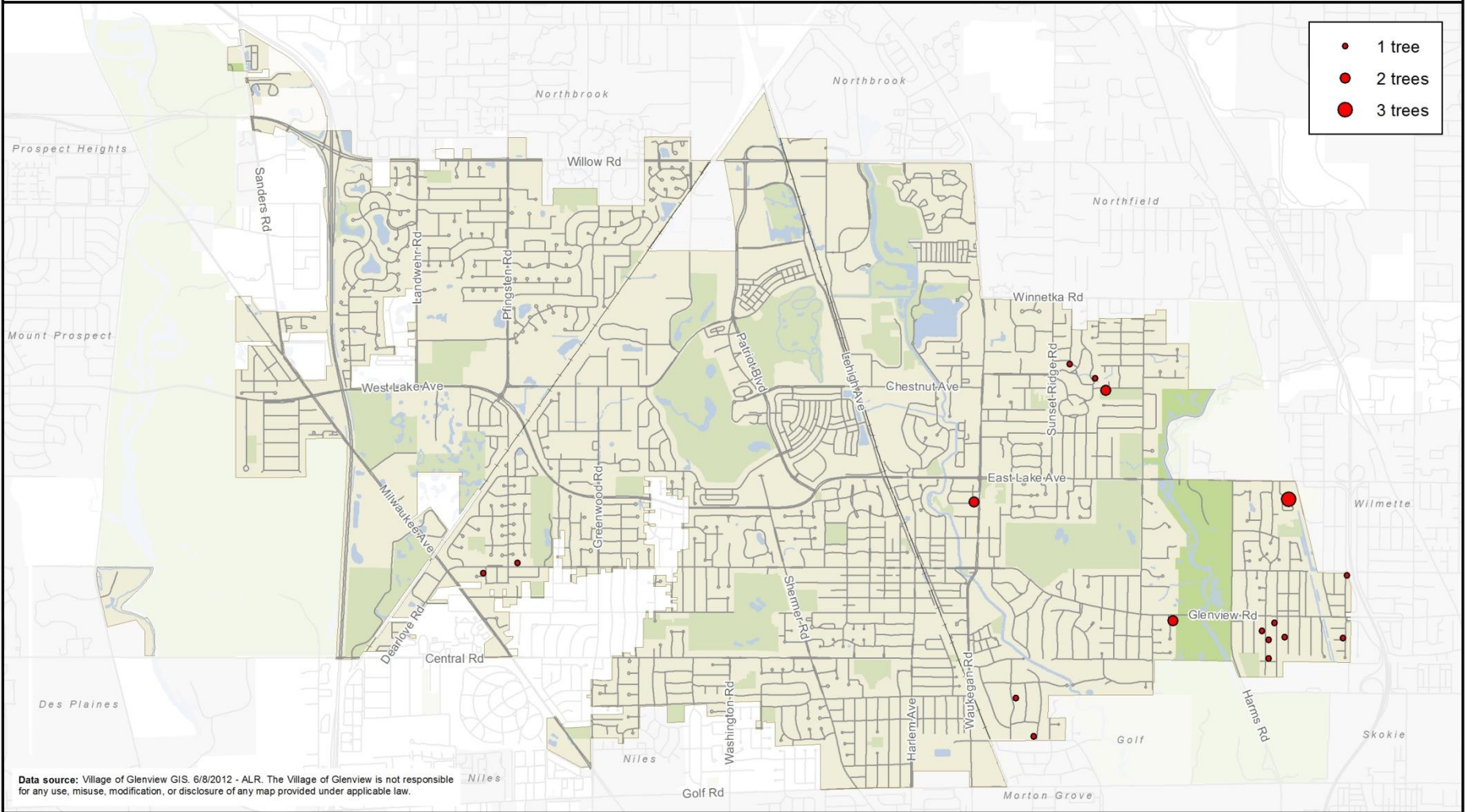


2009 Emerald Ash Borer Locations

1 in = 2,600 ft



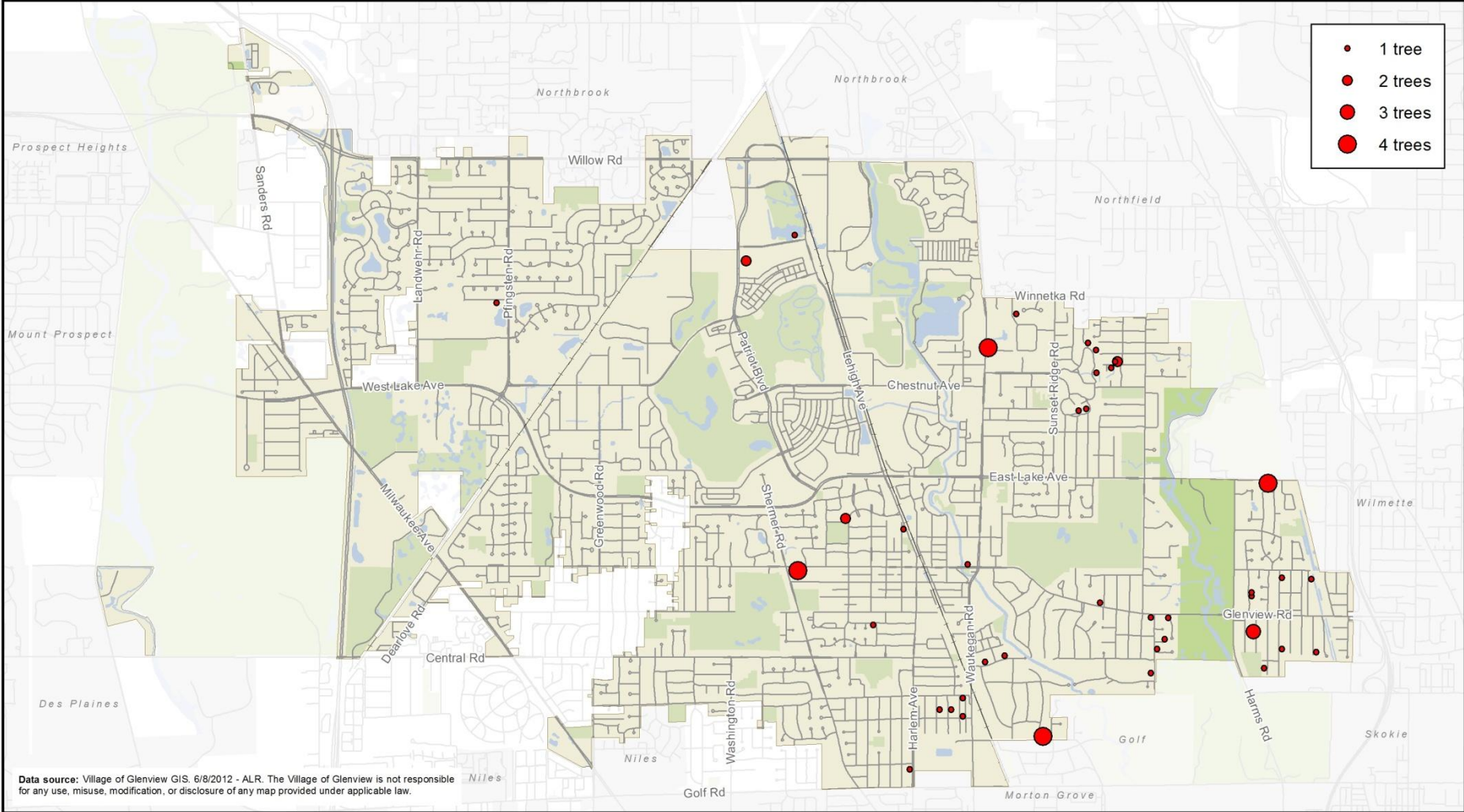

- 1 tree
- 2 trees
- 3 trees





2010 Emerald Ash Borer Locations

1 in = 2,600 ft

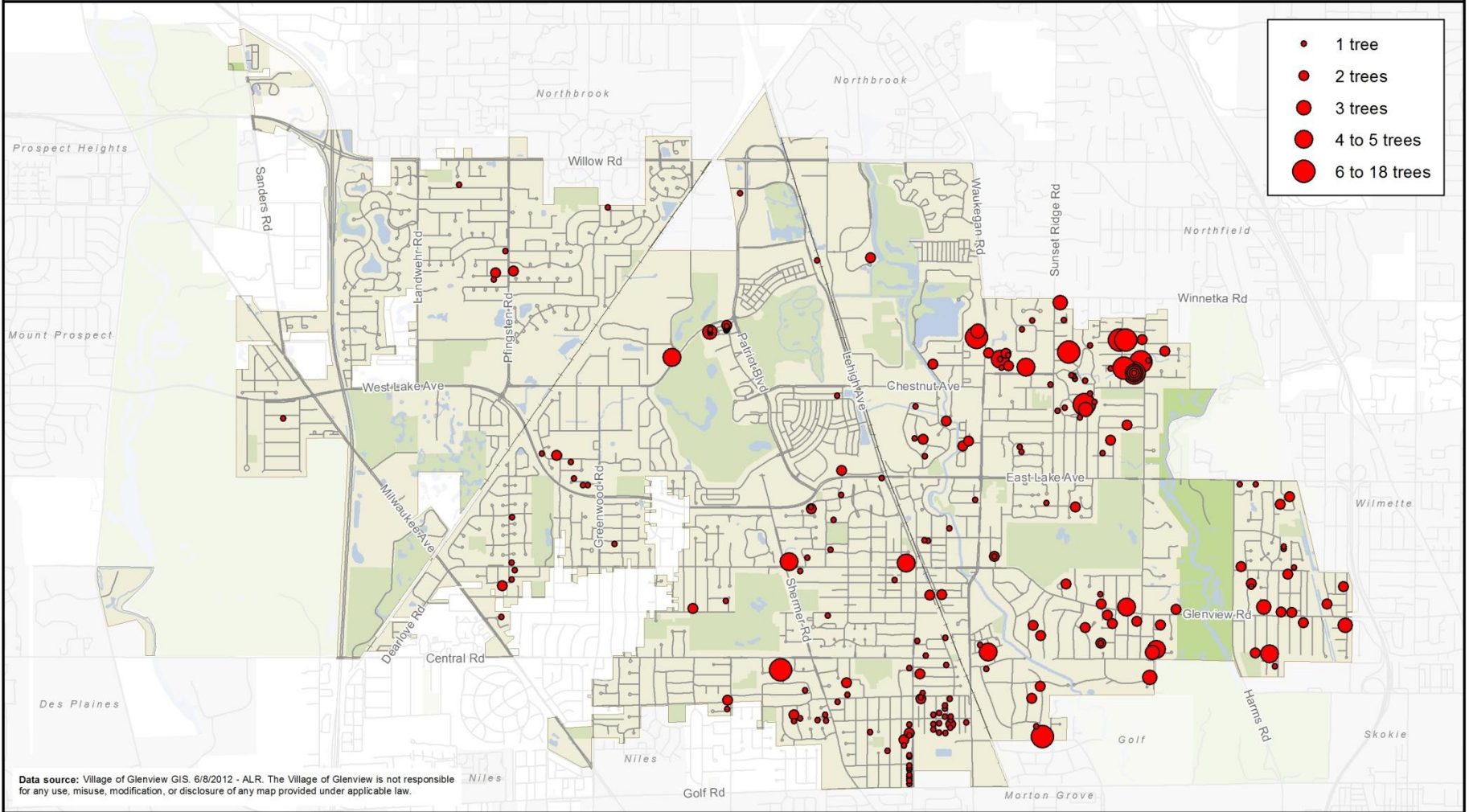


Data source: Village of Glenview GIS, 6/8/2012 - ALR. The Village of Glenview is not responsible for any use, misuse, modification, or disclosure of any map provided under applicable law.



2011 Emerald Ash Borer Locations

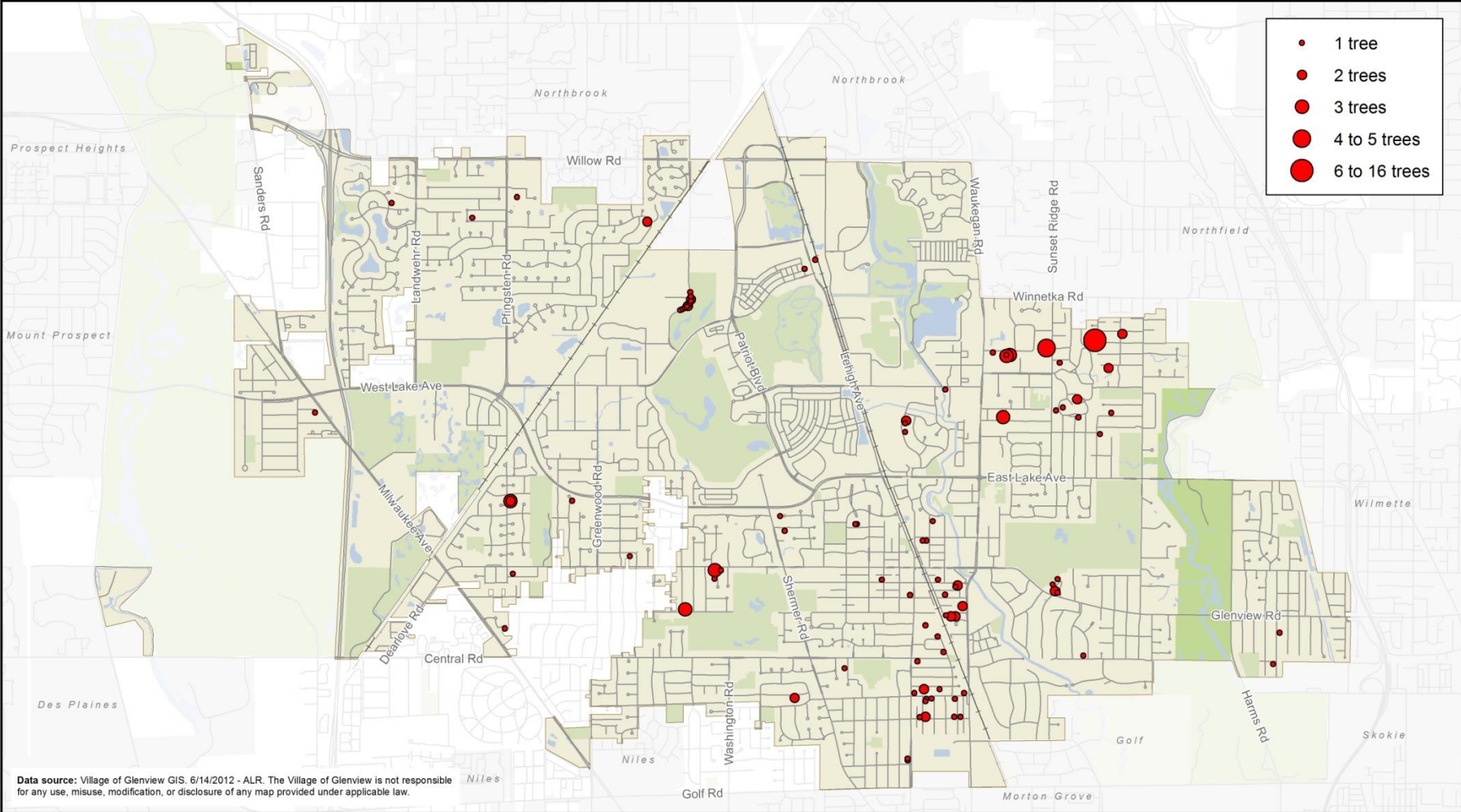

1 in = 2,600 ft





2012 Emerald Ash Borer Locations (Jan 1-Apr 30)

1 in = 2,600 ft

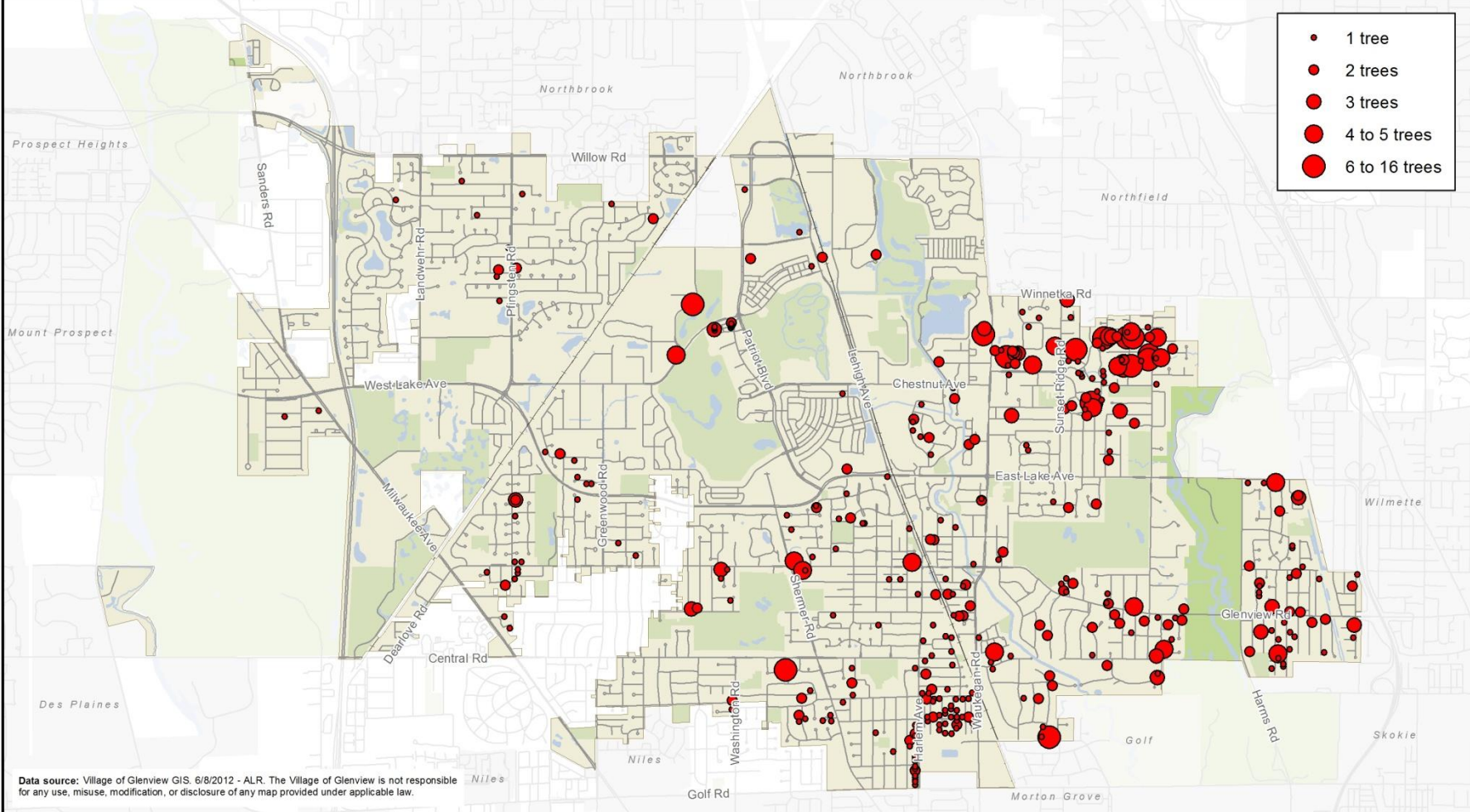


Data source: Village of Glenview GIS, 6/14/2012 - ALR. The Village of Glenview is not responsible for any use, misuse, modification, or disclosure of any map provided under applicable law.



Emerald Ash Borer Locations, Jan 1, 2009 to April 30, 2012

1 in = 2,600 ft



Data source: Village of Glenview GIS, 6/8/2012 - ALR. The Village of Glenview is not responsible for any use, misuse, modification, or disclosure of any map provided under applicable law.